FINAL PLAT

FOR

PINON HILLS SUBDIVISION PHASE I & II

A SUBDIVISION LOCATED IN SECTIONS 2 & 3
TOWNSHIP 37 NORTH, RANGE 16 WEST,
NEW MEXICO PRINCIPAL MERIDIAN
MONTEZUMA COUNTY, COLORADO

INDEX MAP

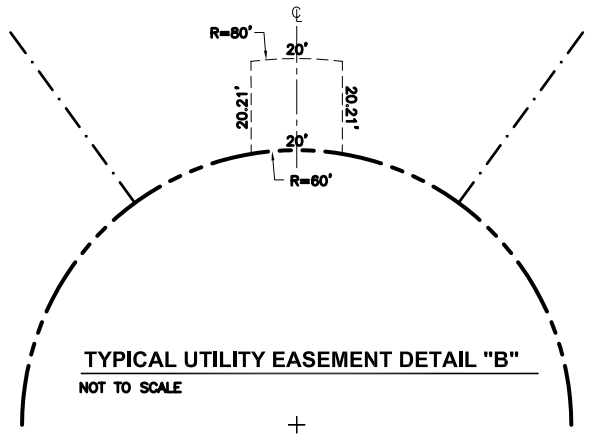

TYPICAL UTILITY EASEMENT DETAIL "B"
NOT TO SCALE

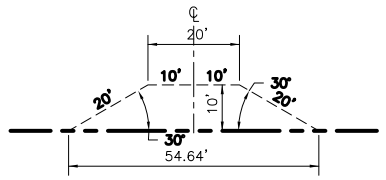

TYPICAL UTILITY EASEMENT DETAIL "A"
NOT TO SCALE

GRAPHIC SCALE IN FEET
300 0 150 300 600 1200
1 inch = 300 ft.

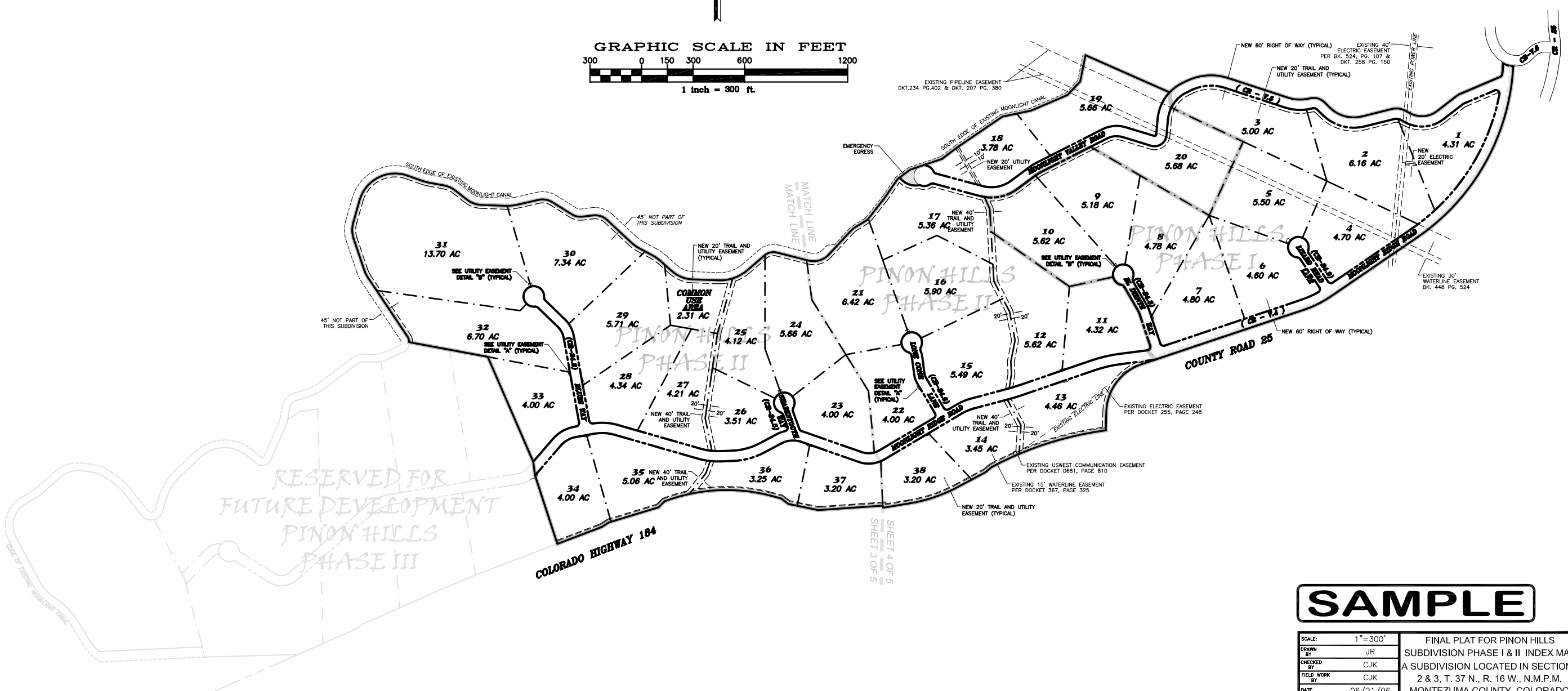

SAMPLE

SCALE:	1"=300'
DRAWN BY	JR
CHECKED BY	CJK
FIELD WORK BY	CJK
DATE	06/21/06
JOB NO.	06128
MAP NO.	2 OF 5
PREPARED FOR	CASEY McCLELLAN

FINAL PLAT FOR PINON HILLS SUBDIVISION PHASE I & II INDEX MAP
A SUBDIVISION LOCATED IN SECTIONS 2 & 3, T. 37 N., R. 16 W., N.M.P.M.
MONTEZUMA COUNTY, COLORADO

ABSOLUTE SURVEYING & MAPPING, INC.
829 W. 7TH STREET
CORTEZ, COLORADO 81321
PH. 970.564.0220 / FAX 970.564.1307